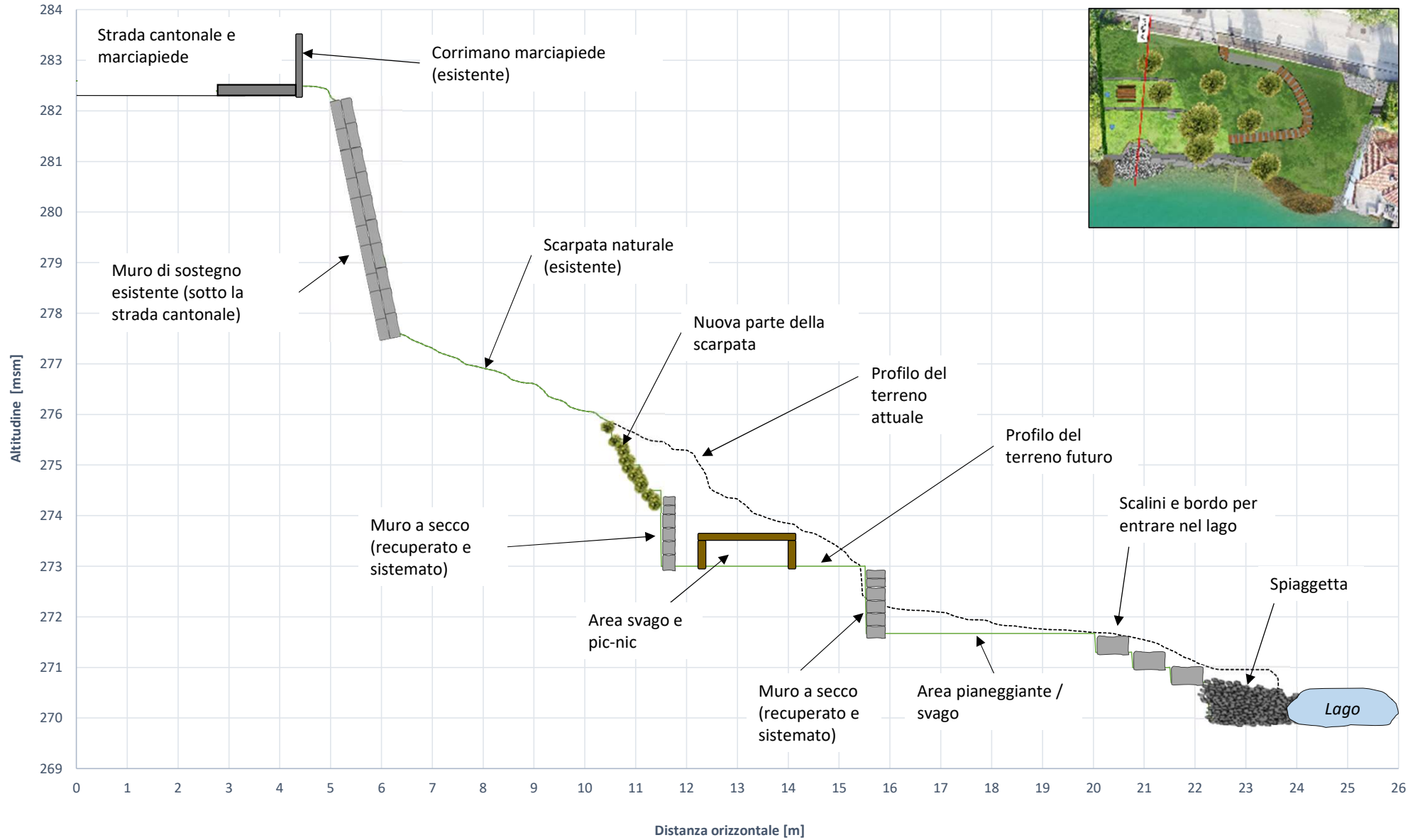
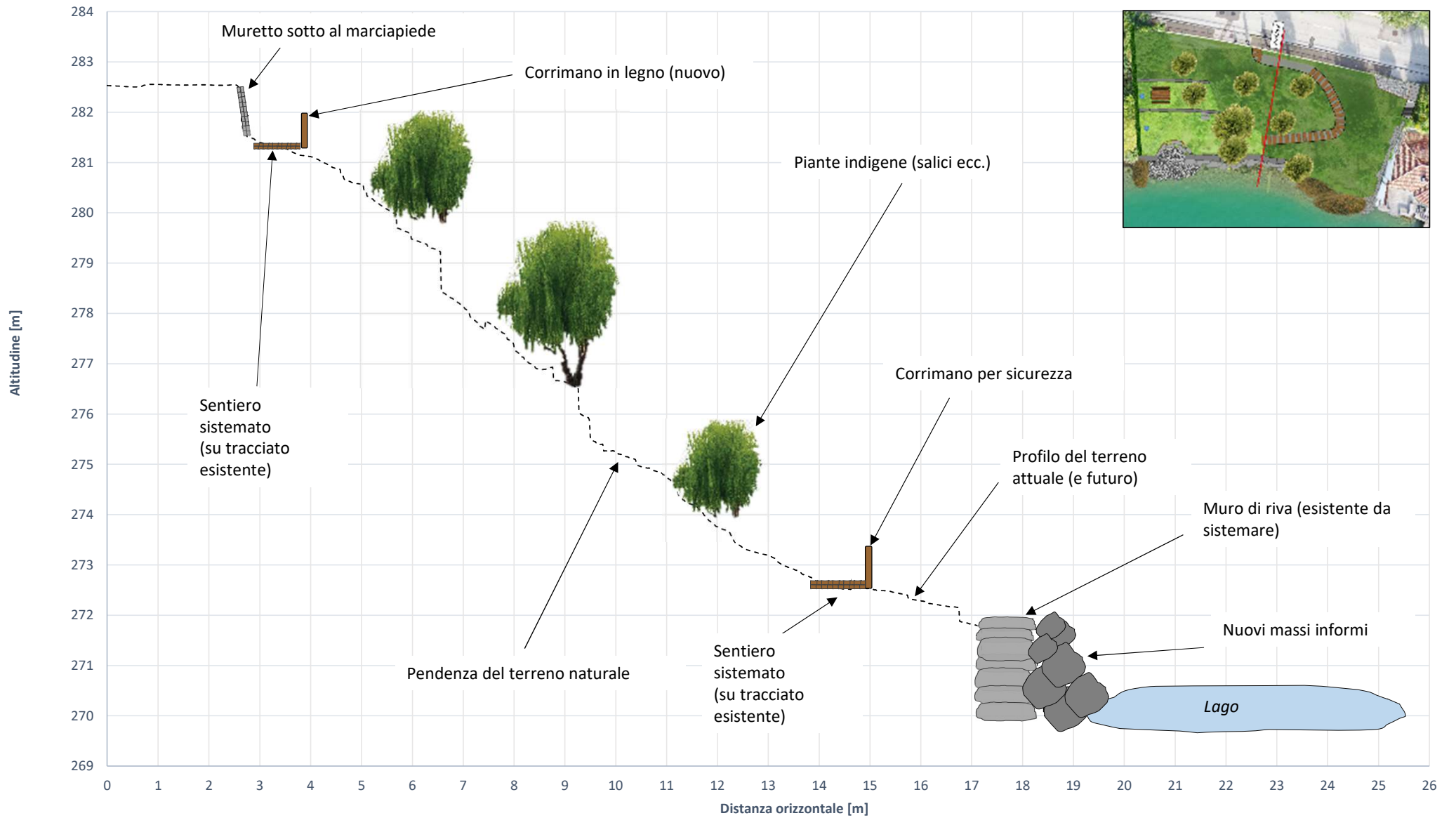


Vista aerea del mappale 426, con panoramica degli interventi programati ed ubicazione dei profili effettuati (foto di fondo EcoEng SA)

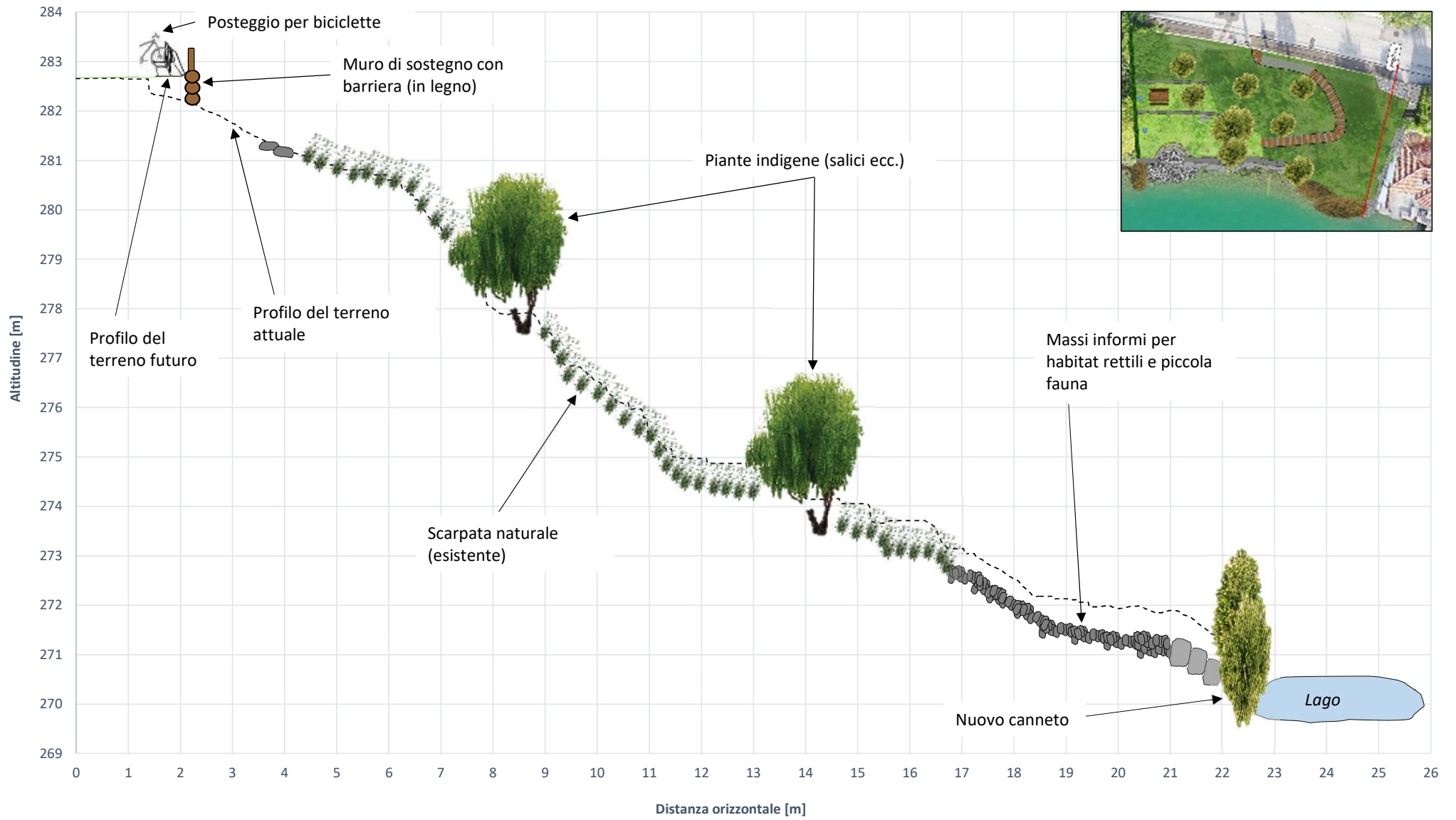
Profilo A



Profilo B



Profilo C



Profilo D

